



MARKET ANALYSIS

Eagle County, Colorado

November 2009

Month to Month Comparison by Total Dollar Volume

Month	2006	% of Previous Year	2007	% of Previous Year	2008	% of Previous Year	2009	% of Previous Year
January	\$138,340,500	104%	\$173,416,500	125%	\$124,253,400	72%	\$40,487,500	33%
February	\$149,697,700	87%	\$253,057,700	169%	\$207,081,600	82%	\$56,760,800	27%
March	\$238,965,700	118%	\$266,688,300	112%	\$228,388,700	86%	\$59,372,400	26%
April	\$183,511,300	81%	\$233,926,100	127%	\$137,700,500	59%	\$57,947,000	42%
May	\$257,872,000	122%	\$301,894,600	117%	\$158,543,900	53%	\$70,751,600	45%
June	\$277,390,500	101%	\$332,660,200	120%	\$188,121,300	57%	\$95,286,400	51%
July	\$214,424,600	98%	\$190,341,400	89%	\$243,432,100	128%	\$59,677,500	25%
August	\$258,099,400	110%	\$313,687,200	122%	\$211,288,800	67%	\$91,791,200	43%
September	\$259,621,200	91%	\$260,515,200	100%	\$169,448,700	65%	\$100,847,572	60%
October	\$228,350,800	88%	\$215,096,100	94%	\$167,365,200	78%	\$96,167,100	57%
November	\$298,677,400	83%	\$216,475,200	72%	\$174,144,400	80%	\$82,428,395	47%
December	\$249,220,500	112%	\$202,738,700	81%	\$225,150,500	111%		
YTD - TOTAL	\$2,504,951,100	100%	\$2,757,758,500	110%	\$2,009,768,600	73%	\$811,517,467	40%
Year End Total	\$2,754,171,600	98%	\$2,960,497,200	107%	\$2,234,919,100	75%		

Month to Month Comparison by Number of Transactions

Month	2006	% of Previous Year	2007	% of Previous Year	2008	% of Previous Year	2009	% of Previous Year
January	182	94%	175	96%	104	59%	46	44%
February	186	89%	273	147%	131	48%	55	42%
March	259	83%	210	81%	145	69%	44	30%
April	233	62%	221	95%	117	53%	54	46%
May	290	76%	266	92%	107	40%	79	74%
June	326	88%	286	88%	172	60%	78	45%
July	261	80%	204	78%	157	77%	75	48%
August	292	86%	285	98%	110	39%	99	90%
September	278	67%	248	89%	166	67%	123	74%
October	269	73%	181	67%	175	97%	106	61%
November	264	64%	190	72%	120	63%	84	70%
December	275	83%	149	54%	102	68%		
YTD - TOTAL	2,840	78%	2,539	89%	1,504	59%	843	56%
Year End Total	3,115	77%	2,688	86%	1,606	60%		

The above figures do not include time share interests and are an unofficial tabulation of Eagle County records that are believed to be reasonably accurate.

VAIL
108 S. Frontage Rd. W
Suite 203
P O Box 357
Vail, CO 81658
ph: (970) 476-2251
fax: (970) 476-4534

AVON
0090 Benchmark Rd
Suite 205
P O Box 3480
Avon, CO 81620
ph: (970) 949-5099
fax: (970) 949-4892

EAGLE
65 Market Street
Suite 4
P O Box 4420
Eagle, CO 81631
ph: (970) 328-5065
fax: (970) 328-5064



Compliments of:
Trevor Theelke
970-328-1465
ttheelke@ltgc.com

Bob Rulon
970-328-1462
brulon@ltgc.com



Market Analysis by Area

Includes: Commercial, Residential and Vacant Land

November, 2009

Eagle County, Colorado

Area	Total Dollar Volume	% of Volume	Number of Transactions	% of Transactions	Average Transaction Price	Median Transaction Price
Bighorn, East Vail	\$2,399,500	2.91%	3	3.57%	\$799,833	\$892,500
Booth Creek, The Falls	\$0	0.00%	0	0.00%	\$0	\$0
11th Filing, Vail Golf Course	\$0	0.00%	0	0.00%	\$0	\$0
Vail Village	\$5,515,000	6.69%	3	3.57%	\$1,838,333	\$2,075,000
Lionshead	\$5,350,700	6.49%	6	7.14%	\$891,783	\$915,000
Spraddle Creek	\$0	0.00%	0	0.00%	\$0	\$0
Potato Patch	\$0	0.00%	0	0.00%	\$0	\$0
Lionsridge, Sandstone, The Ridge, The Valley	\$0	0.00%	0	0.00%	\$0	\$0
Cascade Village, Glen Lyon	\$0	0.00%	0	0.00%	\$0	\$0
Buffer Creek, Vail Das Shone, Vail Heights, Vail Ridge	\$399,000	0.48%	1	1.19%	\$399,000	n/a
Highland Meadows	\$1,800,000	2.18%	1	1.19%	\$1,800,000	n/a
Intermountain, Matterhorn, Vail Village West	\$0	0.00%	0	0.00%	\$0	\$0
Minturn, Redcliff	\$0	0.00%	0	0.00%	\$0	\$0
Eagle Vail	\$2,650,000	3.21%	4	4.76%	\$662,500	\$567,500
Avon	\$520,600	0.63%	2	2.38%	\$260,300	n/a
Mountain Star	\$0	0.00%	0	0.00%	\$0	\$0
Wildridge	\$2,025,500	2.46%	3	3.57%	\$675,167	\$617,500
Beaver Creek	\$7,122,500	8.64%	5	5.95%	\$1,424,500	\$1,237,500
Bachelor Gulch	\$12,700,000	15.41%	2	2.38%	\$6,350,000	n/a
Arrowhead	\$1,150,000	1.40%	1	1.19%	\$1,150,000	n/a
Berry Creek, Singletree	\$4,205,000	5.10%	5	5.95%	\$841,000	\$775,000
Edwards	\$3,260,300	3.96%	6	7.14%	\$543,383	\$349,300
Homestead, South 40	\$1,488,500	1.81%	4	4.76%	\$372,125	\$355,000
Lake Creek, Squaw Creek	\$0	0.00%	0	0.00%	\$0	n/a
Cordillera Valley Club	\$0	0.00%	0	0.00%	\$0	n/a
Cordillera	\$10,532,500	12.78%	6	7.14%	\$1,755,417	\$1,612,500
Wolcott	\$0	0.00%	0	0.00%	\$0	\$0
Bellyache, Red Sky	\$0	0.00%	0	0.00%	\$0	\$0
Eagle	\$7,694,800	9.34%	9	10.71%	\$854,978	\$750,000
Gypsum	\$5,297,995	6.43%	11	13.10%	\$481,636	\$360,000
Basalt, El Jebel and Misc. In-County	\$8,316,500	10.09%	12	14.29%	\$693,042	\$482,500
Quit Claim Deeds	\$0	0.00%	0	0.00%	\$0	\$0
TOTAL	\$82,428,395	100.00%	84	100.00%	\$981,290	\$545,000

The above figures do not include time share interests and are an unofficial tabulation of Eagle County records that are believed to be reasonably accurate.

VAIL
 108 S. Frontage Rd. W
 Suite 203
 P O Box 357
 Vail, CO 81658
 ph: (970) 476-2251
 fax: (970) 476-4534

AVON
 0090 Benchmark Rd
 Suite 205
 P O Box 3480
 Avon, CO 81620
 ph: (970) 949-5099
 fax: (970) 949-4892

EAGLE
 65 Market Street
 Suite 4
 P O Box 4420
 Eagle, CO 81631
 ph: (970) 328-5065
 fax: (970) 328-5064



Compliments of:
Trevor Theelke
 970-328-1465
theelke@ltgc.com

Bob Rulon
 970-328-1462
brulon@ltgc.com

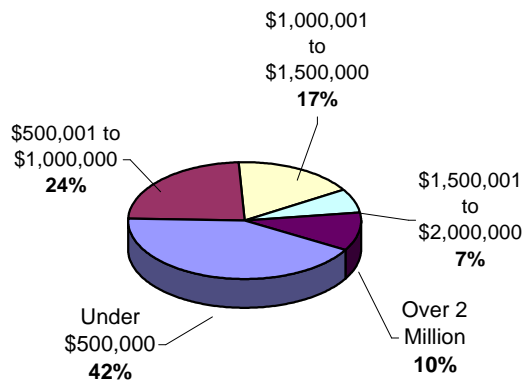


All Residential Transactions

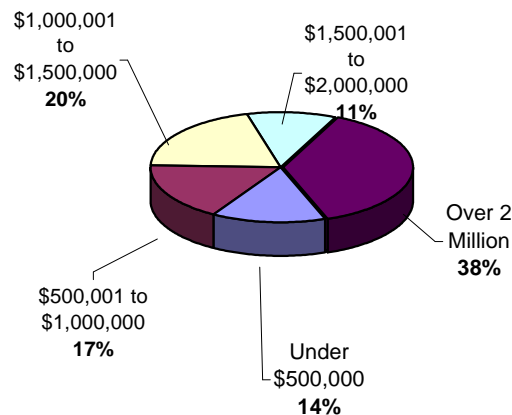
November, 2009
Eagle County, Colorado

	Improved Residential				Residential Vacant Land and Commercial Total*			
	<u>Sale</u>	<u>Number of Transactions</u>	<u>Total Dollar Volume</u>	<u>Average Sales Price</u>	<u>Sale</u>	<u>Number of Transactions</u>	<u>Total Dollar Volume</u>	<u>Average Sales Price</u>
	Under \$500,000	32	\$11,150,895	\$348,465	Single Family	46	\$56,600,195	\$1,230,439
	\$500,001 to \$1,000,000	18	\$13,577,000	\$754,278	Multi Family	30	\$22,682,700	\$756,090
	\$1,000,001 to \$1,500,000	13	\$15,945,000	\$1,226,538	Vacant Residential Land	2	\$2,236,700	\$1,118,350
	\$1,500,001 to \$2,000,000	5	\$8,910,000	\$1,782,000				
	\$2,000,001 to \$2,500,000	4	\$9,325,000	\$2,331,250				
	\$2,500,001 to \$3,000,000	1	\$2,750,000	\$2,750,000				
	\$3,000,001 to \$3,500,000	2	\$6,375,000	\$3,187,500				
	\$3,500,001 to \$4,000,000	0	\$0	\$0				
	\$4,000,001 to \$4,500,000	0	\$0	\$0				
	\$4,500,001 to 5,000,000	0	\$0	\$0				
	Over \$5 Million	1	\$11,250,000	\$11,250,000				
	Improved Residential Total:	76	\$79,282,895	\$1,043,196	Total	78	\$81,519,595	\$1,045,123
	Residential Vacant Land and Commercial Total*:	8	\$3,145,500	\$393,188				

Total Number of Transactions



Total Dollar Volume



Compliments of:
Trevor Theelke
970-328-1465
ttheelke@ltgc.com

Bob Rulon
970-328-1462
brulon@ltgc.com

* includes all non-improved residential transactions

The above figures do not include time share interests and are an unofficial tabulation of Eagle County records that are believed to be reasonably accurate.

Copyright © 2009 Land Title Guarantee Company. All rights reserved.



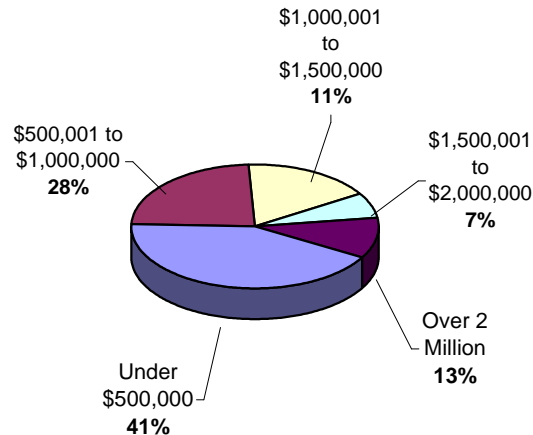
All Residential Transactions

Year to Date; Through November - 2009

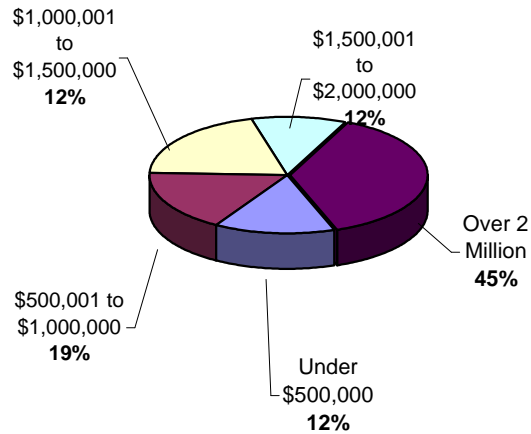
Eagle County, Colorado

	Improved Residential				Residential Vacant Land and Commercial Total*			
	Sale	Number of Transactions	Total Dollar Volume	Average Sales Price	Sale	Number of Transactions	Total Dollar Volume	Average Sales Price
Under \$500,000	259	\$88,250,267	\$340,735	Single Family	322	\$415,095,289	\$1,289,116	
\$500,001 to \$1,000,000	182	\$134,391,600	\$738,415	Multi Family	317	\$297,744,178	\$939,256	
\$1,000,001 to \$1,500,000	70	\$87,862,800	\$1,255,183	Vacant Residential Land	52	\$23,240,300	\$446,929	
\$1,500,001 to \$2,000,000	46	\$82,599,600	\$1,795,643					
\$2,000,001 to \$2,500,000	25	\$57,165,700	\$2,286,628					
\$2,500,001 to \$3,000,000	19	\$53,440,500	\$2,812,658					
\$3,000,001 to \$3,500,000	13	\$42,479,000	\$3,267,615					
\$3,500,001 to \$4,000,000	4	\$14,725,000	\$3,681,250					
\$4,000,001 to \$4,500,000	4	\$17,200,000	\$4,300,000					
\$4,500,001 to 5,000,000	0	\$0	\$0					
Over \$5 Million	17	\$134,725,000	\$7,925,000					
Improved Residential Total:	639	\$712,839,467	\$1,115,555	Total	691	\$736,079,767	\$1,065,238	
Residential Vacant Land and Commercial Total*:	204	\$98,678,000	\$483,716					

Total Number of Transactions



Total Dollar Volume



Compliments of:
Trevor Theelke
 970-328-1465
ttheelke@ltgc.com

Bob Rulon
 970-328-1462
brulon@ltgc.com

* includes all non-improved residential transactions

The above figures do not include time share interests and are an unofficial tabulation of Eagle County records that are believed to be reasonably accurate.

Copyright © 2009 Land Title Guarantee Company. All rights reserved.



Commercial Transactions

November, 2009

Eagle County, Colorado

<u>Sale</u>	Number of Transactions	Total Dollar Volume	Average Sales Price	YTD Number of Transactions	YTD Total Dollar Volume	YTD Average Sales Price
Commercial Improved	1	\$285,000	\$285,000	45	\$49,158,300	\$1,092,407
Commercial Vacant	3	\$209,800	\$69,933	64	\$8,110,300	\$126,723
Development Vacant	0	\$0	\$0	0	\$0	\$0
Total	4	\$494,800	\$123,700	109	\$57,268,600	\$525,400



Compliments of:
Trevor Theelke
970-328-1465
ttheelke@ltgc.com

Bob Rulon
970-328-1462
brulon@ltgc.com

*The above figures do not include time share interests and are an unofficial tabulation of Eagle County records that are believed to be reasonably accurate.
Copyright © 2009 Land Title Guarantee Company. All rights reserved.*



Market Analysis by Area

Includes: Commercial, Residential and Vacant Land
 Year to Date; Through November - 2009
 Eagle County, Colorado

Area	Total Dollar Volume	% of Volume	Number of Transactions	% of Transactions	Average Transaction Price	Median Transaction Price
Bighorn, East Vail	\$25,951,500	3.20%	33	3.91%	\$786,409	\$490,000
Booth Creek, The Falls	\$5,524,000	0.68%	5	0.59%	\$1,104,800	\$912,500
11th Filing, Vail Golf Course	\$962,500	0.12%	1	0.12%	\$962,500	n/a
Vail Village	\$88,489,600	10.90%	59	7.00%	\$1,499,824	\$752,000
Lionshead	\$37,500,200	4.62%	18	2.14%	\$2,083,344	\$975,000
Spraddle Creek	\$0	0.00%	0	0.00%	\$0	n/a
Potato Patch	\$1,075,000	0.13%	1	0.12%	\$1,075,000	n/a
Lionsridge, Sandstone, The Ridge, The Valley	\$19,316,100	2.38%	31	3.68%	\$623,100	\$400,000
Cascade Village, Glen Lyon	\$17,730,000	2.18%	9	1.07%	\$1,970,000	\$1,825,000
Buffer Creek, Vail Das Shone, Vail Heights, Vail Ridge	\$11,992,178	1.48%	21	2.49%	\$571,056	\$399,000
Highland Meadows	\$4,165,000	0.51%	3	0.36%	\$1,388,333	\$1,265,000
Intermountain, Matterhorn, Vail Village West	\$13,949,800	1.72%	17	2.02%	\$820,576	\$610,000
Minturn, Redcliff	\$6,985,500	0.86%	11	1.30%	\$635,045	\$540,000
Eagle Vail	\$16,281,600	2.01%	33	3.91%	\$493,382	\$479,000
Avon	\$21,776,800	2.68%	38	4.51%	\$573,074	\$330,000
Mountain Star	\$18,380,000	2.26%	2	0.24%	\$9,190,000	n/a
Wildridge	\$14,389,100	1.77%	19	2.25%	\$757,321	\$718,500
Beaver Creek	\$84,745,900	10.44%	45	5.34%	\$1,883,242	\$1,650,000
Bachelor Gulch	\$52,700,000	6.49%	13	1.54%	\$4,053,846	\$2,750,000
Arrowhead	\$72,835,500	8.98%	39	4.63%	\$1,867,577	\$1,300,000
Berry Creek, Singletree	\$28,627,100	3.53%	30	3.56%	\$954,237	\$818,500
Edwards	\$21,002,100	2.59%	51	6.05%	\$411,806	\$345,000
Homestead, South 40	\$11,013,000	1.36%	19	2.25%	\$579,632	\$499,000
Lake Creek, Squaw Creek	\$7,252,000	0.89%	4	0.47%	\$1,813,000	\$1,281,000
Cordillera Valley Club	\$11,164,000	1.38%	8	0.95%	\$1,395,500	\$679,000
Cordillera	\$79,934,000	9.85%	43	5.10%	\$1,858,930	\$1,200,000
Wolcott	\$1,375,000	0.17%	2	0.24%	\$687,500	n/a
Bellyache, Red Sky	\$7,825,000	0.96%	10	1.19%	\$782,500	\$470,000
Eagle	\$48,288,500	5.95%	117	13.88%	\$412,722	\$340,000
Gypsum	\$24,888,789	3.07%	73	8.66%	\$340,942	\$315,000
Basalt, El Jebel and Misc. In-County	\$55,198,700	6.80%	85	10.08%	\$649,396	\$500,000
Quit Claim Deed	\$199,000	0.02%	3	0.36%	\$66,333	n/a
TOTAL	\$811,517,467	100.00%	843	100.00%	\$962,654	\$500,000

The above figures do not include time share interests and are an unofficial tabulation of Eagle County records that are believed to be reasonably accurate.

VAIL
 108 S. Frontage Rd. W
 Suite 203
 P O Box 357
 Vail, CO 81658
 ph: (970) 476-2251
 fax: (970) 476-4534

AVON
 0090 Benchmark Rd
 Suite 205
 P O Box 3480
 Avon, CO 81620
 ph: (970) 949-5099
 fax: (970) 949-4892

EAGLE
 65 Market Street
 Suite 4
 P O Box 4420
 Eagle, CO 81631
 ph: (970) 328-5065
 fax: (970) 328-5064



Compliments of:
Trevor Theelke
 970-328-1465
ttheelke@ltgc.com

Bob Rulon
 970-328-1462
brulon@ltgc.com



Residential Improved Transactions

Excludes: Vacant Land and Commercial

November, 2009

Eagle County, Colorado

Area	Total Dollar Volume	% of Volume	Number of Transactions	% of Transactions	Average Transaction Price	Median Transaction Price	Avg. Price/sq. ft
Bighorn, East Vail	\$2,399,500	3.03%	3	3.95%	\$799,833	\$892,500	\$475
Booth Creek, The Falls	\$0	0.00%	0	0.00%	\$0	\$0	\$0
11th Filing, Vail Golf Course	\$0	0.00%	0	0.00%	\$0	\$0	\$0
Vail Village	\$5,515,000	6.96%	3	3.95%	\$1,838,333	\$2,075,000	\$1,235
Lionshead	\$5,350,700	6.75%	6	7.89%	\$891,783	\$915,000	\$986
Spraddle Creek	\$0	0.00%	0	0.00%	\$0	\$0	\$0
Potato Patch	\$0	0.00%	0	0.00%	\$0	\$0	\$0
Lionsridge, Sandstone, The Ridge, The Valley	\$0	0.00%	0	0.00%	\$0	\$0	\$0
Cascade Village, Glen Lyon	\$0	0.00%	0	0.00%	\$0	\$0	\$0
Buffer Creek, Vail Das Shone, Vail Heights, Vail Ridge	\$399,000	0.50%	1	1.32%	\$399,000	n/a	\$193
Highland Meadows	\$1,800,000	2.27%	1	1.32%	\$1,800,000	n/a	\$399
Intermountain, Matterhorn, Vail Village West	\$0	0.00%	0	0.00%	\$0	\$0	\$0
Minturn, Redcliff	\$0	0.00%	0	0.00%	\$0	\$0	\$0
Eagle Vail	\$2,650,000	3.34%	4	5.26%	\$662,500	\$567,500	\$288
Avon	\$520,600	0.66%	2	2.63%	\$260,300	n/a	\$317
Mountain Star	\$0	0.00%	0	0.00%	\$0	\$0	\$0
Wildridge	\$2,025,500	2.55%	3	3.95%	\$675,167	\$617,500	\$166
Beaver Creek	\$6,972,500	8.79%	4	5.26%	\$1,743,125	\$1,511,250	\$537
Bachelor Gulch	\$12,700,000	16.02%	2	2.63%	\$6,350,000	n/a	\$968
Arrowhead	\$1,150,000	1.45%	1	1.32%	\$1,150,000	n/a	\$331
Berry Creek, Singletree	\$4,205,000	5.30%	5	6.58%	\$841,000	\$775,000	\$312
Edwards, Scottsville	\$3,260,300	4.11%	6	7.89%	\$543,383	\$349,300	\$311
Homestead, South 40	\$1,488,500	1.88%	4	5.26%	\$372,125	\$355,000	\$207
Lake Creek, Squaw Creek	\$0	0.00%	0	0.00%	\$0	n/a	\$0
Cordillera Valley Club	\$0	0.00%	0	0.00%	\$0	n/a	\$0
Cordillera	\$10,532,500	13.28%	6	7.89%	\$1,755,417	\$1,612,500	\$354
Wolcott: North of I-70	\$0	0.00%	0	0.00%	\$0	\$0	\$0
Bellyache, Red Sky, Wolcott South of I-70	\$0	0.00%	0	0.00%	\$0	\$0	\$0
Eagle	\$7,635,000	9.63%	7	9.21%	\$1,090,714	\$825,000	\$318
Gypsum	\$2,649,295	3.34%	8	10.53%	\$331,162	\$331,798	\$143
Basalt, El Jebel and Misc. In-County	\$8,029,500	10.13%	10	13.16%	\$802,950	\$512,000	\$336
TOTAL	\$79,282,895	100.00%	76	100.00%	\$1,043,196	\$680,000	\$414

The above figures do not include time share interests and are an unofficial tabulation of Eagle County records that are believed to be reasonably accurate.

VAIL
 108 S. Frontage Rd. W
 Suite 203
 P O Box 357
 Vail, CO 81658
 ph: (970) 476-2251
 fax: (970) 476-4534

AVON
 0090 Benchmark Rd
 Suite 205
 P O Box 3480
 Avon, CO 81620
 ph: (970) 949-5099
 fax: (970) 949-4892

EAGLE
 65 Market Street
 Suite 4
 P O Box 4420
 Eagle, CO 81631
 ph: (970) 328-5065
 fax: (970) 328-5064



Compliments of:
Trevor Theelke
 970-328-1465
ttheelke@ltgc.com

Bob Rulon
 970-328-1462
brulon@ltgc.com